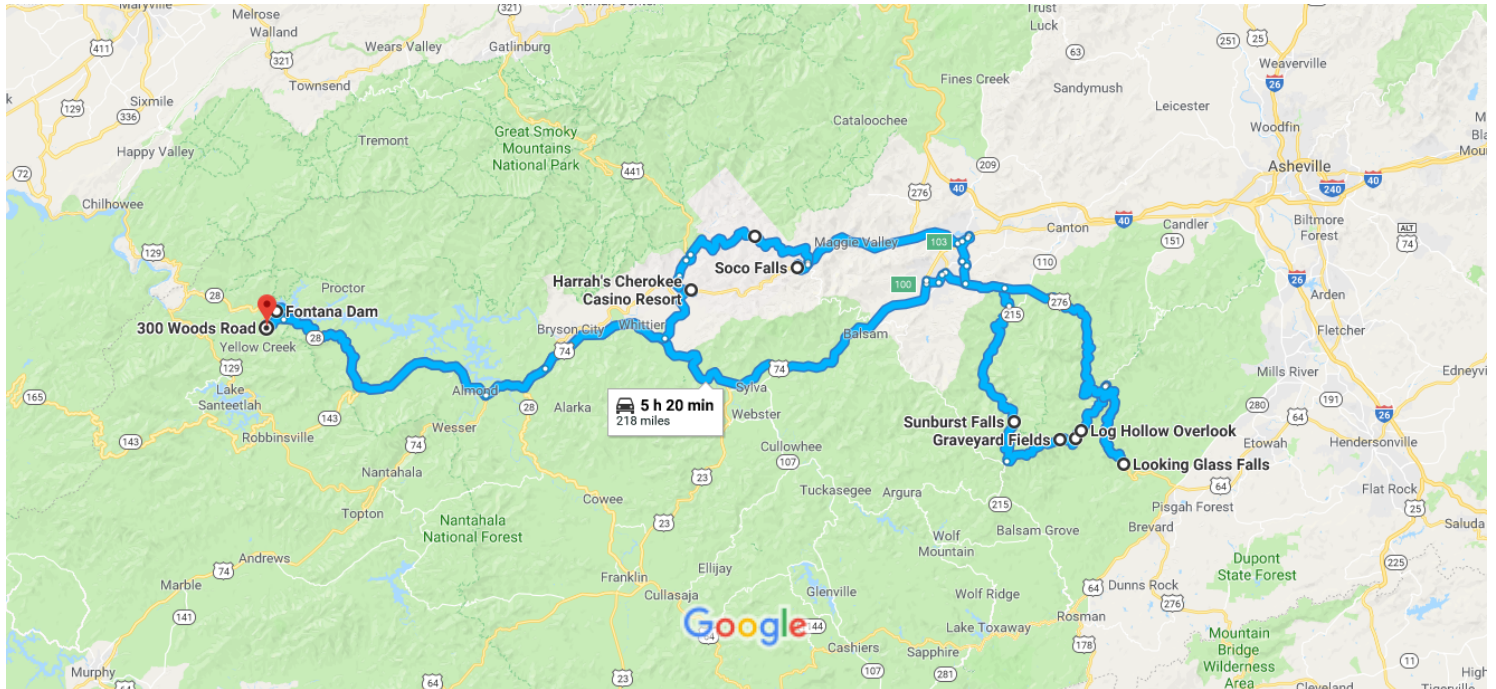




Fontana Dam, NC 28771 to 300 Woods Rd, Robbinsville, NC

Drive 218 miles, 5 h 20 min



Map data ©2018 Google 5 mi

Fontana Dam

North Carolina 28771

Follow NC-28 S to US-19 N/US-74 E in Nantahala

- 33 min (23.1 mi)
- ↑ 1. Head north toward Lakeview Dr W
- 0.3 mi
- ↘ 2. Turn right onto Appalachian Trail
- 0.7 mi
- ↑ 3. Continue onto Fontana Dam Rd
- 0.8 mi
- ↙ 4. Turn left onto NC-28 S
- 21.3 mi

Continue on US-74 E to Pigeon

- 53 min (47.1 mi)
- ↙ 5. Turn left onto US-19 N/US-74 E
- 5.2 mi
- ↙ 6. Keep left to continue on US-74 E/Great Smoky Mountains Expy
- 35.5 mi
- ↘ 7. Take exit 100 for Hazelwood Ave
- 0.2 mi
- ↘ 8. Turn right onto Hazelwood Ave
- 0.9 mi

- 9. Turn left onto S Main St 0.6 mi

- 10. Turn right onto Legion Dr 0.3 mi

- 11. Turn right onto US-276 S/Pigeon St 4.5 mi

Drive to Lake Logan Rd in Cecil

-
- 12. Turn right onto Edwards Cove Rd 23 min (13.3 mi)

 - 13. Slight right onto Lake Logan Rd 1.6 mi
Destination will be on the left

1 h 49 min (83.5 mi)

Sunburst Falls

Lake Logan Rd, Canton, NC 28716

- 14. Head east on NC-215 S 4.2 mi

- 15. Take the exit toward Blue Ridge Pkwy 413 ft

- 16. Turn left onto Blue Ridge Pkwy 4.5 mi

- 17. Turn left 207 ft
Destination will be on the left

17 min (8.8 mi)

Graveyard Fields

East Fork, NC 28716

- 18. Head east toward Blue Ridge Pkwy 217 ft

- 19. Turn left onto Blue Ridge Pkwy 1.8 mi
Destination will be on the right

4 min (1.8 mi)

Skinny Dip Falls

Blue Ridge Pkwy, Canton, NC 28716

↑ 20. Head on Blue Ridge Pkwy 0.0 mi

0 s (0.0 mi)

View Looking Glass Rock Overlook

Blue Ridge Pkwy, Canton, NC 28716

↑ 21. Head north on Blue Ridge Pkwy 0.7 mi

1 min (0.7 mi)

Log Hollow Overlook

Blue Ridge Pkwy, Canton, NC 28716

↑ 22. Head east on Blue Ridge Pkwy 4.5 mi

↪ 23. Turn right toward US-276 S 0.2 mi

↶ 24. Turn left onto US-276 S 9.4 mi
i Destination will be on the left

24 min (14.0 mi)

Looking Glass Falls

Brevard, NC 28768

↑ 25. Head east on US-276 N 46 min (28.3 mi)

Get on US-19 S/US-23 S/US-74 W from US-23 BUS N/Asheville Rd

7 min (4.2 mi)

↪ 26. Turn right onto Raccoon Rd 1.4 mi


↑ 27. Continue onto Ratcliff Cove Rd 0.5 mi


📍 28. At the traffic circle, take the 1st exit onto US-23 BUS N/Asheville Rd 2.1 mi




↑ 29. Continue onto Crabtree Rd 348 ft

⤴ 30. Turn left to merge onto US-19 S/US-23 S/US-74 W 0.2 mi

Drive to US-19 S in Qualla

- 21 min (14.0 mi)
-  31. Merge onto US-19 S/US-23 S/US-74 W (signs for U.S. 23 Bypass) 0.5 mi


 -  32. Take exit 103 for US 19 toward Maggie Valley/Cherokee 0.3 mi


 -  33. Continue onto US-19 S/Dellwood Rd
 -  Continue to follow US-19 S
 -  Destination will be on the left13.3 mi
-
- 1 h 13 min (46.5 mi)



Soco Falls


Qualla, NC 28751

Take Blue Ridge Pkwy to Acquoni Rd in Cherokee


- 26 min (15.7 mi)
-  34. Head northeast on US-19 N toward Bradley Dr 1.4 mi


 -  35. Take the exit on the left toward Blue Ridge Pkwy 0.3 mi


 -  36. Turn left onto Blue Ridge Pkwy
 -  Parts of this road may be closed at certain times or days13.2 mi

 -  37. Turn left onto US-441 S 0.8 mi


Continue on Acquoni Rd to US-19 N


- 5 min (1.8 mi)
-  38. Turn left onto Acquoni Rd 1.2 mi

 -  39. At the traffic circle, continue straight onto State Rd 1368 0.6 mi

 -  40. Turn left onto US-19 N 4 min (1.3 mi)

Drive to your destination

- 23 s (69 ft)
-  41. Turn left 46 ft

 -  42. Turn right 23 ft

34 min (18.9 mi)

Harrah's Cherokee Casino Resort

777 Casino Dr, Cherokee, NC 28719

Continue to US-19 S

-
- ↑
43. Head east
46 s (348 ft)

 - ↷
44. Turn right toward US-19 S
282 ft

 - ↷
44. Turn right toward US-19 S
66 ft

Take US-74 W and NC-28 N to Woods Rd in Fontana Dam

-
- ↷
45. Turn right onto US-19 S
54 min (42.8 mi)

 - ↶
46. Turn left onto Casino Trail
0.4 mi

 - ↶
47. Use the left 2 lanes to turn left onto US-441 S
0.8 mi

 - ↷
48. Keep right at the fork, follow signs for Bryson City/US 74 W and merge onto US-74 W
3.6 mi

 - ↷
49. Turn right onto NC-28 N
15.1 mi

 - ↶
50. Turn left onto Woods Rd
22.9 mi

 - ↶
50. Turn left onto Woods Rd
2 min (0.3 mi)

57 min (43.3 mi)

300 Woods Rd

Robbinsville, NC 28733

These directions are for planning purposes only. You may find that construction projects, traffic, weather, or other events may cause conditions to differ from the map results, and you should plan your route accordingly. You must obey all signs or notices regarding your route.