






Map data ©2019 Google 10 mi

Rocky Mount

Virginia 24151

- ↑ 1. Head northwest on Franklin St toward Claiborne Ave







0.4 mi

-  2. Turn left onto N Main St
1.5 mi
-  3. Turn left after KFC (on the left)
3.8 mi
-  4. Slight left onto State Rte 641
8.9 mi

23 min (14.7 mi)

Callaway


Virginia 24067

-  5. Head southwest on State Rte 641/Callaway Rd toward Ferrum Mountain Rd
 [Continue to follow Callaway Rd](#)
10.8 mi
-  6. Turn right onto US-221 N
0.1 mi
-  7. Turn right
0.3 mi
-  8. Slight right toward Blue Ridge Pkwy
167 ft
-  9. Turn right onto Blue Ridge Pkwy
3.0 mi

23 min (14.3 mi)

Cahas Mountain Overlook

Blue Ridge Pkwy, Callaway, VA 24067

-  10. Head southwest on Blue Ridge Pkwy
5.8 mi

↶ 11. Turn left

249 ft

8 min (5.8 mi)

Pine Spur Overlook

Blue Ridge Pkwy, Callaway, VA 24067

↑ 12. Head southeast toward Blue Ridge Pkwy

295 ft

↶ 13. Turn left at the 1st cross street onto Blue Ridge Pkwy

9.9 mi

14 min (10.0 mi)

Smart View Recreation Area on Blue Ridge parkway

Ferrum, VA 24088

↑ 14. Head southwest on Blue Ridge Pkwy toward State Rte 793

4.5 mi

↷ 15. Turn right onto State Rte 860

276 ft

↶ 16. Turn left onto State Rte 637

1.5 mi

↷ 17. Turn right onto State Rte 615/Barberry Rd SE

2.3 mi

↶ 18. Turn left onto E Main St

0.3 mi

↶ 19. Turn left onto S Locust St


 Destination will be on the right



282 ft


15 min (8.7 mi)


Floyd Country Store



206 S Locust St, Floyd, VA 24091

-  20. Head north on S Locust St toward W Main St

 282 ft
-  21. Turn left at the 1st cross street onto US-221 S/W Main St
 Continue to follow US-221 S

 4.1 mi
-  22. Turn left onto State Rte 726

 410 ft
-  23. Turn right to stay on State Rte 726


 7.0 mi
-  24. Turn right onto State Rte 777
 Destination will be on the right


 0.4 mi


20 min (11.7 mi)

Chateau Morrisette Winery

291 Winery Rd SW, Floyd, VA 24091

-  25. Head northeast on State Rte 777 toward State Rte 726

 0.4 mi
-  26. Turn right onto State Rte 726

 1.6 mi
-  27. Turn left onto State Rte 758/VA-758

 3.0 mi

↶ 28. Turn left onto US-58 E
Destination will be on the left
5.3 mi

17 min (10.4 mi)

Lovers Leap Overlook

Jeb Stuart Hwy, Stuart, VA 24171

↑ 29. Head east on US-58 E
5.3 mi

↶ 30. Turn left onto VA-8 S
10.1 mi

21 min (15.4 mi)

Woolwine

Virginia 24185

↑ 31. Head west on VA-8 N toward VA-40 E
62 ft

↷ 32. Turn right onto VA-40 E
22.5 mi

35 min (22.5 mi)

Ferrum

Virginia 24088

These directions are for planning purposes only. You may find that construction projects, traffic, weather, or other events may cause conditions to differ from the map results, and you should plan your route accordingly. You must obey all signs or notices regarding your route.

