

Map data ©2019 Google 10 mi

## Rocky Mount

Virginia 24151

- ↑ 1. Head southeast on Franklin St toward College St

23 ft

- 2. Turn right onto College St/Franklin St  
\_\_\_\_\_ 167 ft
- ↶ 3. Turn left onto VA-40 W/Franklin St  
\_\_\_\_\_ 10.1 mi
- 4. Turn right onto Museum Dr  
    *i* Destination will be on the right  
\_\_\_\_\_ 285 ft

---

14 min (10.1 mi)

## Blue Ridge Institute & Museum

20 Museum Dr, Ferrum, VA 24088

- ↑ 5. Head southwest on Museum Dr toward Franklin St  
\_\_\_\_\_ 285 ft
- 6. Turn right onto VA-40 W/Franklin St  
    *i* Continue to follow VA-40 W  
\_\_\_\_\_ 21.8 mi
- ↶ 7. Turn left onto VA-8 S  
\_\_\_\_\_ 62 ft


---

34 min (21.9 mi)


## Woolwine

Virginia 24185


- ↑ 8. Head east on VA-8 S toward Dan Atkin Ln  
\_\_\_\_\_ 10.1 mi
- ↶ 9. Turn left onto US-58 E  
\_\_\_\_\_ 2.0 mi
- ↗ 10. Slight right onto VA-8 S/W Blue Ridge St  
\_\_\_\_\_ 1.0 mi

-  11. Turn right onto Wood Brothers Dr  



---

 0.3 mi
-  12. Continue onto S Main St  

---

 0.6 mi
-  13. Turn left  

---

 49 ft
-  14. Turn right  
 Destination will be on the left  

---

 167 ft


---

21 min (14.1 mi)


## Stuart Family Restaurant

307 S Main St, Stuart, VA 24171

### Continue to S Main St

- 31 s (335 ft)
-  15. Head east toward S Main St  


---

 148 ft
-  16. Turn left toward S Main St  


---

 187 ft


### Take Wayside Rd to State Rte 682

- 3 min (1.4 mi)
-  17. Turn left onto S Main St  

---

 0.4 mi
-  18. Turn left  

---

 0.1 mi
-  19. Continue onto Wayside Rd  

---

 0.9 mi

### Continue on State Rte 682 to your destination in Peters Creek

---

9 min (5.0 mi)

- ↩ 20. Turn left onto State Rte 682  
----- 3.9 mi
- ↑ 21. Continue onto State Rte 680  
----- 0.8 mi
- ↩ 22. Turn left onto Conner Dr  
----- 0.2 mi
- ↪ 23. Turn right  
    *i* Destination will be on the right  
----- 0.2 mi

---

12 min (6.5 mi)

## Stanburn Winery, LLC

158 Conner Dr, Stuart, VA 24171

### Take State Rte 680, Spring Rd, Pleasant View Dr and State Rte 687 to VA-57 W in Smith River

- 
- 27 min (16.5 mi)
- ↑ 24. Head northwest toward Conner Dr  
----- 0.2 mi
  - ↩ 25. Turn left onto Conner Dr  
----- 0.2 mi
  - ↪ 26. Turn right onto State Rte 680  
----- 0.8 mi
  - ↪ 27. Turn right to stay on State Rte 680  
----- 5.0 mi
  - ↑ 28. Continue onto Spring Rd  
----- 2.3 mi
  - ↩ 29. Turn left onto Pleasant View Dr  
----- 3.4 mi
  - ↑ 30. Continue onto State Rte 687  
----- 0.5 mi
  - ↩ 31. Turn left to stay on State Rte 687  
----- 1.6 mi

- ↶ 32. Turn left to stay on State Rte 687  
\_\_\_\_\_ 2.4 mi
- ↶ 33. Turn left onto Microfilm Rd  
\_\_\_\_\_ 0.3 mi
- ↶ 34. Turn left onto VA-57 W  
\_\_\_\_\_ 3 min (2.8 mi)
- ↷ 35. Turn right onto VA-346  
\_\_\_\_\_ 2 min (0.8 mi)

---

32 min (20.0 mi)

## Fairy Stone State Park

967 Fairystone Lake Dr, Stuart, VA 24171

- ↑ 36. Head southwest on VA-346 toward Debbie Ln  
\_\_\_\_\_ 2 min (0.8 mi)

### Continue on VA-57 E to Blackberry

- 
- \_\_\_\_\_ 13 min (7.5 mi)
  - ↶ 37. Turn left onto VA-57 E  
\_\_\_\_\_ 1.8 mi
  - ↶ 38. Turn left  
\_\_\_\_\_ 0.2 mi
  - ↷ 39. Turn right onto State Rte 822  
\_\_\_\_\_ 0.1 mi
  - ↷ 40. Turn right onto VA-57 W  
\_\_\_\_\_ 0.2 mi
  - ↷ 41. Turn right  
\_\_\_\_\_ 0.2 mi
  - ↷ 42. Turn right onto State Rte 822  
\_\_\_\_\_ 0.1 mi

↩ 43. Turn left onto VA-57 E  
\_\_\_\_\_ 4.8 mi

### Take State Rte 727 to State Rte 772 in Henry

\_\_\_\_\_ 13 min (5.4 mi)

↩ 44. Turn left onto Trenthill Dr  
\_\_\_\_\_ 1.3 mi

↩ 45. Turn left onto Philpott Dr  
\_\_\_\_\_ 1.0 mi

⤴ 46. Sharp left onto State Rte 727  
\_\_\_\_\_ 1.9 mi

↑ 47. Continue onto State Rte 772  
\_\_\_\_\_ 1.1 mi

\_\_\_\_\_ 28 min (13.6 mi)

## Philpott Dam

Henry, VA 24102

### Take State Rte 772 and State Rte 727 to VA-57 E in Bassett

\_\_\_\_\_ 13 min (5.2 mi)

↑ 48. Head east on State Rte 772  
\_\_\_\_\_ 1.6 mi

↑ 49. Continue onto State Rte 727  
\_\_\_\_\_ 1.5 mi



↪ 50. Turn right onto Philpott Dr  
\_\_\_\_\_ 1.0 mi

↩ 51. Turn left onto Trenthill Dr  
\_\_\_\_\_ 1.2 mi

### Follow VA-57 E to Co Rd 673 in Reed Creek

\_\_\_\_\_ 2 min (0.8 mi)

↩ 52. Turn left onto VA-57 E  
\_\_\_\_\_ 0.4 mi

- 53. Turn left onto VA-57/Main St
  -  Continue to follow VA-57
  -  Pass by Wells Fargo Bank (on the right in 0.3 mi)

---

0.4 mi

### Drive to Sunset Dr

- 
- 1 min (371 ft)
- 54. Turn left onto Co Rd 673

---

115 ft
  - 55. Turn left onto Sunset Dr

---

256 ft

---

16 min (6.1 mi)

## Bassett

Virginia 24055

- 56. Head northeast on Sunset Dr toward Cemetery Hill

---

2.5 mi
- 57. Turn left onto Bassett Heights Rd Exd

---

0.8 mi
- 58. Turn right onto Philpott Dr

---

495 ft
- 59. Turn left onto Forest View Dr


---

0.9 mi
- 60. Turn left onto Original Henry Rd

---

2.7 mi
- 61. Continue onto Henry Fork Rd

---

0.4 mi
- 62. Turn right onto State Rte 605
  -  Destination will be on the left


---

0.3 mi


15 min (7.8 mi)

## Twin Creeks Distillery


8551 Henry Rd, Henry, VA 24102

-  63. Head east on State Rte 605  


---

 3.2 mi
-  64. Continue straight to stay on State Rte 605  


---

 1.3 mi
-  65. Turn left onto U.S. Hwy 220 N  


---

 10.4 mi
-  66. Slight right onto US-220 BUS N/S Main St  


---

 2.8 mi
-  67. Turn left onto Floyd Ave  

---

 0.2 mi
-  68. Turn right toward Franklin St  

---

 115 ft
-  69. Turn right onto Franklin St  

---

 0.1 mi

---

24 min (18.0 mi)

## Rocky Mount

Virginia 24151

These directions are for planning purposes only. You may find that construction projects, traffic, weather, or other events may cause conditions to differ from the map results, and you should plan your route accordingly. You must obey all signs or notices regarding your route.



