


Map data ©2019 Google 5 mi

## Rocky Mount


Virginia 24151

### Drive from VA-122 N to Westlake Corner

23 min (15.1 mi)

- ↑ 1. Head northwest on Franklin St toward Claiborne Ave  
0.4 mi
- ↘ 2. Turn right onto N Main St  
180 ft
- ↙ 3. Turn left onto Pell Ave  
0.7 mi
- ↙ 4. Pell Ave turns left and becomes Tanyard Rd  
0.4 mi
- ↑ 5. Continue onto Old Franklin Turnpike  
 Pass by Bojangles' Famous Chicken 'n Biscuits (on the right in 0.4 mi)  
1.1 mi
- ↙ 6. Turn left onto VA-122 N  
12.5 mi

**Drive to your destination**

- 1 min (0.2 mi)
- ↘ 7. Turn right  
0.2 mi
- ↑ 8. Continue straight  
 Destination will be on the right  
174 ft

---

24 min (15.3 mi)

## Booker T. Washington National Monument

12130 Booker T Washington Hwy, Hardy, VA 24101

- ↑ 9. Head northeast  
154 ft
- ↘ 10. Turn right  
0.2 mi

- 11. Turn right onto VA-122 N  
i Pass by Advance Auto Parts (on the left in 0.9 mi)  
\_\_\_\_\_ 21.4 mi
- ↶ 12. Turn left onto Tiger Trail  
\_\_\_\_\_ 472 ft
- ↗ 13. Slight right onto Overlord Cir  
\_\_\_\_\_ 0.7 mi
- 14. Turn right to stay on Overlord Cir  
i Destination will be on the left  
\_\_\_\_\_ 374 ft

32 min (22.5 mi)

## The National D-Day Memorial

3 Overlord Cir, Bedford, VA 24523

### Take Overlord Cir to VA-122 S/Burks Hill Rd

- \_\_\_\_\_ 3 min (0.9 mi)
- ↑ 15. Head south on Overlord Cir  
\_\_\_\_\_ 472 ft
- ↶ 16. Turn left to stay on Overlord Cir  
\_\_\_\_\_ 440 ft
- 17. Turn right to stay on Overlord Cir  
\_\_\_\_\_ 0.6 mi
- ↑ 18. Continue straight onto Tiger Trail  
\_\_\_\_\_ 472 ft

### Take State Rte 747 and VA-24 W to Turner Branch Rd in Goodview

- \_\_\_\_\_ 25 min (19.2 mi)
- 19. Turn right onto VA-122 S/Burks Hill Rd  
i Continue to follow VA-122 S  
\_\_\_\_\_ 3.9 mi

- 20. Turn right onto State Rte 747  
\_\_\_\_\_ 6.2 mi
- 21. Turn right onto VA-24 W  
\_\_\_\_\_ 8.8 mi
- ↶ 22. Turn left onto State Rte 619/State Rte 757  
    *i* Continue to follow State Rte 757  
\_\_\_\_\_ 0.3 mi
- 23. Turn right onto Turner Branch Rd  
\_\_\_\_\_ 4 min (3.0 mi)
- ↶ 24. Turn left onto State Rte 634  
    *i* Destination will be on the left  
\_\_\_\_\_ 5 min (3.7 mi)







\_\_\_\_\_ 37 min (26.8 mi)

## Bay Rock Marina

8360 Hardy Rd, Hardy, VA 24101

### Take State Rte 681 and VA-116 N to Mill Mountain Spur in Roanoke

- \_\_\_\_\_ 22 min (12.6 mi)
- ↑ 25. Head south on State Rte 634 toward State Rte 635  
\_\_\_\_\_ 0.6 mi
- 26. Turn right onto State Rte 635  
\_\_\_\_\_ 0.4 mi
- 27. Turn right onto State Rte 681  
\_\_\_\_\_ 4.9 mi
- 28. Turn right onto VA-116 N  
\_\_\_\_\_ 3.9 mi









-  29. At the traffic circle, take the 3rd exit onto Riverland Rd SE  
\_\_\_\_\_ 1.1 mi
-  30. Turn left onto Ivy St SE  
\_\_\_\_\_ 374 ft
-  31. Turn left onto Walnut Ave SE  
\_\_\_\_\_ 0.1 mi
-  32. Continue onto J P Fishburn Pkwy  
\_\_\_\_\_ 1.5 mi
-  33. Sharp right onto Mill Mountain Spur  
 Destination will be on the right  
\_\_\_\_\_ 3 min (0.7 mi)

---

25 min (13.3 mi)

## Mill Mountain Star

2000 J B Fishburn Pkwy, Roanoke, VA 24014

-  34. Head west on Mill Mountain Spur  
\_\_\_\_\_ 0.7 mi
-  35. Turn left onto J P Fishburn Pkwy  
\_\_\_\_\_ 1.6 mi
-  36. Continue onto Walnut Ave SE  
\_\_\_\_\_ 0.6 mi
-  37. Continue straight onto Walnut Ave SW  
\_\_\_\_\_ 0.3 mi
-  38. Turn right onto Franklin Rd SW  
\_\_\_\_\_ 0.5 mi
-  39. Turn left onto 3rd St SW  
\_\_\_\_\_ 0.3 mi
-  40. Turn left onto Norfolk Ave SW  
 Destination will be on the right  
\_\_\_\_\_ 30 ft




---


13 min (4.0 mi)

## Virginia Museum of Transportation


303 Norfolk Ave SW, Roanoke, VA 24016

-  41. Head east on Norfolk Ave SW toward 3rd St SW  

---

 30 ft
-  42. Turn right onto 3rd St SW  

---

 187 ft
-  43. Turn right at the 1st cross street onto Salem Ave SW  

---

 0.2 mi


---

1 min (0.2 mi)

## Big Lick Brewing Company, LLC

409 Salem Ave SW, Roanoke, VA 24016


### Take 5th St SW to Elm Ave E

-  44. Head west on Salem Ave SW toward 5th St SW  

---

 2 min (0.4 mi)  

---


 233 ft
-  45. Turn left at the 1st cross street onto 5th St SW  

---


 0.4 mi

### Follow U.S. Hwy 220 S to US-220 BUS S in Rocky Mount.

### Take the US-220 BUS S exit from U.S. Hwy 220 S


-  46. Turn left onto Elm Ave E  

---



 0.2 mi
-  47. Turn right at the 2nd cross street onto Franklin Rd SW  

---


 0.5 mi

-  48. Use the right lane to take the US-220 S ramp  

---

 0.1 mi
-  49. Merge onto U.S. Hwy 220 S  
 [Pass by Subway Restaurants \(on the left in 12.7 mi\)](#)  


---

 21.0 mi
-  50. Exit onto US-220 BUS S  


---

 0.3 mi

**Continue on US-220 BUS S. Drive to Franklin St in Rocky Mount**

- 
- 5 min (2.2 mi)
-  51. Merge onto US-220 BUS S  

---

 1.8 mi
  -  52. Turn right onto Franklin St  

---

 0.4 mi

---

36 min (24.8 mi)

## Rocky Mount

Virginia 24151

These directions are for planning purposes only. You may find that construction projects, traffic, weather, or other events may cause conditions to differ from the map results, and you should plan your route accordingly. You must obey all signs or notices regarding your route.