


Map data ©2019 Google 2 mi


Rocky Mount


Virginia 24151


Take State Rte 640 to State Rte 748 in Callaway



18 min (11.6 mi)

-  1. Head southeast on Franklin St toward College St

 23 ft
-  2. Turn right onto College St/Franklin St


 167 ft
-  3. Turn left onto VA-40 W/Franklin St


 2.0 mi
-  4. Turn right onto State Rte 640


 7.3 mi
-  5. Turn right onto State Rte 602/State Rte 640
 [Continue to follow State Rte 602](#)

 2.2 mi

Take State Rte 640 to Blue Ridge Pkwy in Little River

-
- 14 min (7.4 mi)
-  6. Turn left onto State Rte 748

 2.5 mi
 -  7. Continue onto State Rte 640


 4.9 mi
 -  8. Turn left onto Blue Ridge Pkwy


 5 min (3.3 mi)


37 min (22.4 mi)

1058 Silverleaf Rd SE

Floyd, VA 24091

-  9. Head southwest on Blue Ridge Pkwy

 5.2 mi
 -  10. Turn left onto State Rte 860

 6.4 mi
 -  11. Turn left onto VA-40 E/Franklin St

 11.4 mi
-

38 min (23.0 mi)

Ferrum

Virginia 24088

- ↑ 12. Head southeast on VA-40 E/Franklin St toward State Rte 805

9.4 mi

13 min (9.4 mi)

Rocky Mount

Virginia 24151

These directions are for planning purposes only. You may find that construction projects, traffic, weather, or other events may cause conditions to differ from the map results, and you should plan your route accordingly. You must obey all signs or notices regarding your route.