



Rocky Mount, VA 24151 to Hammer & Forge Brewing Company

Drive 120 miles, 3 h 12 min



Map data ©2019 Google 5 mi

Rocky Mount

Virginia 24151

Take Franklin St and State Rte 640 to State Rte 748/Turners Creek Rd in Blue Ridge

18 min (11.9 mi)

- ↑ 1. Head southeast on Franklin St toward College St
_____ 23 ft
- ↘ 2. Turn right onto College St/Franklin St
_____ 167 ft
- ↙ 3. Turn left onto VA-40 W/Franklin St
_____ 2.0 mi
- ↘ 4. Turn right onto State Rte 640
_____ 7.3 mi
- ↙ 5. Turn left onto State Rte 602
_____ 0.8 mi
- ↘ 6. Turn right onto State Rte 752
_____ 1.7 mi
- ↙ 7. Turn left onto State Rte 748/Turners Creek Rd
_____ 3 min (1.8 mi)
- ↙ 8. Turn left onto VA-40 E/Franklin St
_____ 2 min (1.4 mi)

24 min (15.1 mi)

Ferrum

Virginia 24088

- ↑ 9. Head northwest on Franklin St toward Timberline Rd
_____ 7 s (413 ft)

Take State Rte 623/Ingramville Rd, State Rte 605 and State Rte 894 to State Rte 772 in Henry

-
- ↙ 10. Turn left onto Timberline Rd
_____ 30 min (14.8 mi)
 - _____ 0.3 mi

- 11. Turn right onto State Rte 623/Ingramville Rd
_____ 3.8 mi
- ↶ 12. Turn left onto State Rte 605
_____ 3.2 mi
- ↑ 13. Continue straight to stay on State Rte 605
_____ 1.4 mi
- 14. Turn right onto State Rte 798
_____ 0.6 mi
- ↶ 15. Turn left onto State Rte 603
_____ 1.0 mi
- 16. Turn right onto State Rte 894
_____ 2.2 mi
- 17. Turn right onto State Rte 727
_____ 1.2 mi
- ↑ 18. Continue onto State Rte 772
_____ 1.1 mi

30 min (14.9 mi)

Philpott Dam


Henry, VA 24102


- ↑ 19. Head east on State Rte 772
_____ 1.6 mi
 - ↑ 20. Continue onto State Rte 727
_____ 1.5 mi
 - 21. Turn right onto Philpott Dr
_____ 1.0 mi
 - 22. Turn right onto Trenthill Dr
_____ 1.3 mi
 - 23. Turn right onto VA-57 W
_____ 4.1 mi
-


18 min (9.5 mi)



Fairy Stone State Park

967 Fairystone Lake Dr, Stuart, VA 24171

-  24. Head northwest on VA-57 W toward State Rte 822

 10.6 mi
-  25. Slight left onto VA-8 S

 1.8 mi
-  26. Turn right onto State Rte 640


 2.6 mi
-  27. Turn right onto US-58 W
 Destination will be on the right


 3.6 mi


24 min (18.6 mi)


Lovers Leap Overlook


Jeb Stuart Hwy, Stuart, VA 24171



-  28. Head west on US-58 W

 5.6 mi
-  29. Turn right onto State Rte 795

 0.4 mi
-  30. Continue onto State Rte 603

 0.5 mi
-  31. Turn left toward Blue Ridge Pkwy

 184 ft
-  32. Turn right onto Blue Ridge Pkwy


 328 ft
-  33. Turn right
 Destination will be on the right



 292 ft

12 min (6.7 mi)

Mabry Mill Restaurant & Gift Shop

266 Mabry Mill Rd SE, Meadows of Dan, VA 24120

-  34. Head northwest toward Blue Ridge Pkwy


 289 ft
-  35. Turn right onto Blue Ridge Pkwy
 Destination will be on the left

 7.1 mi

11 min (7.2 mi)

Rocky Knob Visitor Center

1670 Blue Ridge Pkwy, Floyd, VA 24091


-  36. Head northeast on Blue Ridge Pkwy


 30.0 mi


40 min (30.0 mi)



Cahas Mountain Overlook

Blue Ridge Pkwy, Callaway, VA 24067

-  37. Head northeast on Blue Ridge Pkwy

 3.0 mi
-  38. Turn left

 0.3 mi
-  39. Turn left onto US-221 S

 0.2 mi
-  40. Turn left onto Callaway Rd/Clover Hill Rd
 Continue to follow Callaway Rd

 2.2 mi

- 41. Turn left onto State Rte 643
1.9 mi
- 42. Turn right to stay on State Rte 643
i Destination will be on the right
2.3 mi

20 min (9.9 mi)

Chaos Mountain Brewing

3135 Dillons Mill Rd, Callaway, VA 24067

- 43. Head southeast on State Rte 643 toward State Rte 850
3.1 mi
- 44. Turn left onto Bethlehem Rd
4.9 mi
- 45. Continue onto State Rte T-739
0.2 mi
- 46. Turn left onto U.S. Hwy 220 N
i Pass by Subway Restaurants (on the right)
259 ft
- 47. Turn right onto State Rte T-1602
223 ft
- 48. Turn right onto Main St
154 ft

13 min (8.3 mi)

Hammer & Forge Brewing Company

70 Main St, Boones Mill, VA 24065

These directions are for planning purposes only. You may find that construction projects, traffic, weather, or other events may cause conditions to

differ from the map results, and you should plan your route accordingly. You must obey all signs or notices regarding your route.