



Baymont by Wyndham Rocky Mount to Hammer & Forge Brewing Company Drive 115 miles, 3 h 1 min

Saturday Run: Blue Ridge Institute, Chateau Morrisette Winery, Floyd Country Store, Blue Ridge Parkway, Back Country, Hammer & Forge Brewing Company, Franklin County Distilleries.



Map data ©2019 5 km

Baymont by Wyndham Rocky Mount

1730 N Main St, Rocky Mount, VA 24151

- ↑ 1. Head north toward State St
167 ft
- ↘ 2. Turn right onto State St
1.2 mi
- ↙ 3. Turn left onto N Main St
446 ft
- ↘ 4. Turn right onto Franklin St
0.4 mi
- ↘ 5. Turn right onto College St/Franklin St
167 ft
- ↙ 6. Turn left onto VA-40 W/Franklin St
10.1 mi
- ↘ 7. Turn right onto Museum Dr
285 ft

Destination will be on the right

18 min (11.9 mi)

Blue Ridge Institute & Museum

20 Museum Dr, Ferrum, VA 24088

↑ 8. Head southwest on Museum Dr toward Franklin St
14 s (285 ft)

↪ 9. Turn right onto VA-40 W/Franklin St
16 min (10.8 mi)

Continue on State Rte 860 to Court House

15 min (7.0 mi)

↪ 10. Turn right onto State Rte 860
4.8 mi

↶ 11. Turn left onto State Rte 635
1.5 mi


↑ 12. Continue onto State Rte 615
0.7 mi

↶ 13. Turn left onto Blue Ridge Pkwy
15 min (10.4 mi)

Drive to State Rte 777

1 min (0.5 mi)

↷ 14. Sharp right onto State Rte 726
144 ft

↶ 15. Turn left onto State Rte 777
 Destination will be on the right
0.4 mi

47 min (28.7 mi)

Chateau Morrisette Winery



291 Winery Rd SW, Floyd, VA 24091

↑ 16. Head northeast on State Rte 777 toward State Rte 726
0.4 mi

↶ 17. Turn left onto State Rte 726
7.0 mi

↶ 18. Turn left to stay on State Rte 726
410 ft







↪ 19. Turn right onto US-221 N
4.1 mi

-  20. Turn right onto S Locust St
 Destination will be on the right
-
- 282 ft

19 min (11.7 mi)

Floyd Country Store


206 S Locust St, Floyd, VA 24091

-  21. Head north on S Locust St toward W Main St
-
- 282 ft
-  22. Turn right at the 1st cross street onto E Main St
-
- 0.3 mi
-  23. Turn right onto State Rte 615/Barberry Rd SE
-
- 2.3 mi
-  24. Turn left onto State Rte 637
-
- 1.5 mi
-  25. Turn right onto State Rte 860
-
- 276 ft
-  26. Turn left onto Blue Ridge Pkwy
-
- 4.5 mi

14 min (8.7 mi)

Smart View Recreation Area on Blue Ridge parkway




Ferrum, VA 24088

-  27. Head northeast on Blue Ridge Pkwy
-
- 15.7 mi

21 min (15.7 mi)

Cahas Mountain Overlook

Blue Ridge Pkwy, Callaway, VA 24067

-  28. Head northeast on Blue Ridge Pkwy
-
- 3.0 mi
-  29. Turn left
-
- 0.3 mi
-  30. Turn left onto US-221 S
-
- 0.2 mi

- ↶ 31. Turn left onto Callaway Rd/Clover Hill Rd
 ⓘ Continue to follow Callaway Rd
_____ 10.8 mi

22 min (14.3 mi)

Callaway

Virginia 24067

- ↑ 32. Head southwest on State Rte 641 toward Ferrum Mountain Rd
_____ 33 ft
- ↶ 33. Turn left onto Ferrum Mountain Rd
_____ 1.8 mi
- ↷ 34. Turn right onto State Rte 748
_____ 2.5 mi
- ↶ 35. Turn left to stay on State Rte 748
_____ 0.8 mi
- ↷ 36. Turn right
_____ 295 ft

9 min (5.1 mi)

The Phoebe Needles Center

732 Turners Creek Rd, Callaway, VA 24067

- ↑ 37. Head east toward State Rte 640/State Rte 748
_____ 295 ft
- ↑ 38. Continue onto State Rte 640
_____ 3.2 mi
- ↷ 39. Turn right onto State Rte 602/State Rte 640
_____ 0.6 mi
- ↶ 40. Turn left onto State Rte 640
_____ 0.5 mi

8 min (4.3 mi)

State Rte 640

Callaway, VA 24067

Take State Rte 806, State Rte 641 and Bethlehem Rd to Main St in Boones Mill

- _____ 21 min (14.5 mi)
- ↑ 41. Head east on State Rte 640 toward State Rte 806
_____ 0.3 mi

- ↩ 42. Turn left onto State Rte 806
----- 2.1 mi
- ↩ 43. Turn left onto State Rte 756
----- 1.0 mi
- ↗ 44. Slight right onto State Rte 641
----- 3.1 mi
- ↩ 45. Turn left onto State Rte 643/Bethlehem Rd
 i Continue to follow Bethlehem Rd
----- 7.5 mi
- ↑ 46. Continue onto State Rte T-739
----- 0.2 mi
- ↩ 47. Turn left onto U.S. Hwy 220 N
 i Pass by Subway (on the right)
----- 259 ft
- ↘ 48. Turn right onto State Rte T-1602
----- 223 ft
- ↘ 49. Turn right onto Main St
----- 27 s (154 ft)

22 min (14.5 mi)

Hammer & Forge Brewing Company

70 Main St, Boones Mill, VA 24065

These directions are for planning purposes only. You may find that construction projects, traffic, weather, or other events may cause conditions to differ from the map results, and you should plan your route accordingly. You must obey all signs or notices regarding your route.